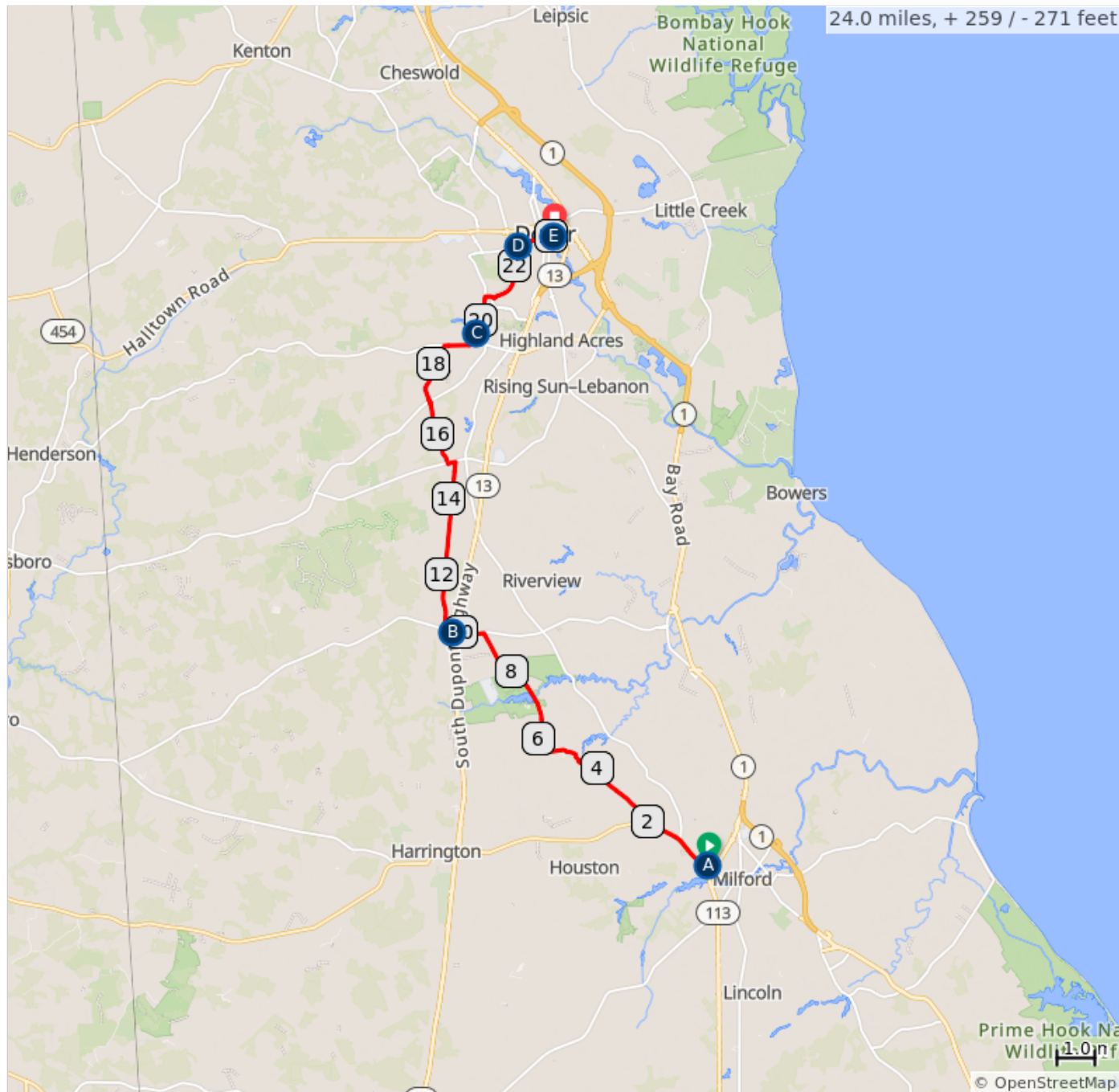


# Legislative Bike To Dover: Milford Start [FINAL\_4/2/25wlg]



MILFORD START  
[FINAL\_4/2/25wlg] for  
Legislative Bike To Dover;  
24.0mi

- |    |  |
|----|--|
| A. | START - Tractor Supply Co Parking Lot closest to Milford Harrington Hwy / DE 14 (609B N Dupont Blvd, Milford, DE 18337 [Be Ready by 9:15am; Depart 9:30am]   |
| B. | [OPTIONAL] Royal Farms - Felton refreshment / re-group stop (11460 S Dupont Hwy Felton, DE 19943)  |
| C. | Mike & Mel's Family Restaurant refreshment stop (108 N Railroad Ave Wyoming, DE 19934) [ETA: 10:40am and meet-up with Additional Kent County riders for shortened 1.1 mi route): Departure: 11:00am] |
| D. | STOP - Garrett House Circle Meet Up with New Castle County riders [ETA: 11:20am; ALL Depart: 11:30am]  |
| E. | END - Legislative Mall (410 Legislative Ave, Dover, DE 19904) [ETA: 11:45am for refreshments and short program at 12:00 noon]  |

Num	Dist	Type	Note	Next
1.	0.0		Start of route	0.0
2.	0.0		L towards E. Matson Cir	0.0
3.	0.0		L onto E Masten Cir	0.1
4.	0.1		R onto Milford Harrington Hwy / DE-14 W	2.1
5.	2.1		R onto Sandbox Rd	3.6
6.	5.7		R onto Killens Pond Rd	2.3
7.	8.1		Bear L to stay on Killens Pond Rd	0.2
8.	8.2		R onto Chimney Hill Rd	1.3
9.	9.5		L onto Midstate Rd / DE 12	0.9
10.	10.3		On L - OPTIONAL Royal Farms - Felton [Refreshment / Regroup stop] [Food, Beverage, Bathrooms]	0.3
11.	10.6		R onto Church St	0.7

10.6 miles. +158/-135 feet

Num	Dist	Type	Note	Next
12.	11.3		Becomes Turkey Point Rd [cross Peach Basket Rd]	3.7
13.	15.0		L onto Main St / Alternate DE 10	0.2
14.	15.2		R onto Dundee Rd / DE 15	1.0
15.	16.2		Stay on Dundee Rd / DE 15	0.7
16.	17.0		Slight R to enter roundabout	0.0
17.	17.0		Slight R at second exit to leave roundabout on Moose Lodge Rd / DE 10	1.6
18.	18.6		R onto Westville Rd / DE 15	0.6
19.	19.2		Slight L (BEFORE RR Tracks) onto North Railroad Ave / DE 15	0.3
20.	19.6		L into Mike & Mel's Family Restaurant parking lot	0.0











9.0 miles. +51/-69 feet

Num	Dist	Type	Note	Next
21.	19.6		Arrive Mike & Mel's Restaurant refreshment stop [ETA: 10:40am; Departure: 11:00am] Food, Beverage, Bathrooms ETA: 10:40am (meet-up with Additional Kent County riders for shortened 1.1 mi route): Departure: 11:00am	0.0
22.	19.6		L towards North Railroad Ave to exit refreshment stop	0.0
23.	19.6		L onto North Railroad Ave / DE 15	0.2
24.	19.8		Stay on Railroad Ave becomes Wyoming Mill Rd/ DE 15	0.9
25.	20.7		R onto Wyoming Mill Spur Rd	0.2
26.	20.9		L onto POW - MIA Prkwy	1.6
27.	22.5		Bear R to stay on POW - MIA Prkwy	0.1



2.9 miles. +39/-35 feet

Num	Dist	Type	Note	Next
28.	22.6		Prepare to turn R at Pedestrian Crossway south of West North St	0.0
29.	22.6		Slight R onto Bike Path at Pedestrian Crosswalk	0.2
30.	22.8		R at Pedestrian Crosswalk towards roundabout	0.0
31.	22.8		Slight R to enter roundabout	0.0
32.	22.8		Slight R at first exit to leave the roundabout	0.0
33.	22.9		SLOW - Quick L onto Pedestrian Crossway	0.0
34.	22.9		L onto sidewalk and SLOW	0.0
35.	22.9		Stop and dismount to meet-up with New Castle Riders (eta 11:20 AM, all depart 11:30 AM) [Meet up with Middletown Riders]	0.0
36.	22.9		Caution Entering roundabout	0.0

0.4 miles. +0/-10 feet

Num	Dist	Type	Note	Next
37.	22.9		Slight R at second exit to leave roundabout	0.0
38.	22.9		R at Pedestrian Crosswalk onto Bike Path	0.2
39.	23.1		Continue on Bike Path (cross Banning St)	0.1
40.	23.3		Caution crossing train tracks and SLOW	0.0
41.	23.3		Slight L onto Pedestrian Crosswalk	0.0
42.	23.3		Slight R to proceed on West North St	0.5
43.	23.8		R onto Federal St	0.1
44.	23.9		L on MLK Blvd. South	0.1
45.	24.0		L at Pedestrian Crosswalk at Legislative Ave and continue on sidewalk [Yield to pedestrians]	0.0
46.	24.0		SLOW and YIELD to pedestrians	0.0

1.1 miles. +8/-24 feet

Num	Dist	Type	Note	Next
47.	24.0		STOP and DISMOUNT - Turn L and enter Legislative Mall	0.0
48.	24.0		End of route	0.0

0.0 miles. +0/-0 feet